GIS and Geospatial Data Integration

Learning Outcomes

After completing this topic, students will be able to:

- Explain the concept of Geographical Information Systems (GIS) and geospatial data integration.
- Describe coordinate systems, projections, and spatial reference frameworks.
- Use spatial databases such as Oracle Spatial to manage georeferenced data.
- Integrate environmental datasets using spatial joins and overlays.
- Visualize and analyze environmental data on interactive maps.
- Interpret spatial analysis results to support environmental decision making.

Introduction

Geographic Information Systems (GIS) are designed to collect, store, manage, analyze, and visualize data that is linked to specific locations on the Earth's surface. These systems use hardware, software, data and analytics to represent, retrieve and use spatial relationships and patterns in geographic data for many diverse applications. Representing data on a map and enabling further analysis and visualization finds application in diverse areas of everyday life including but not limited to: navigation and traffic, online deliveries, urban planning and smart cities, disease tracking, agriculture and food production, real estate and property planning, weather forecasting and disaster alerts, education and learning, waste management and recycling, tourism and cultural heritage, environmental protection and climate action…

Even though, GIS applications are vast and fundamentally useful in many areas, here we will focus on GIS usage in the environmental context. Taking into account the characteristics of GIS, they easily provide a powerful framework for organizing and interpreting large volumes of environmental data. Environmental data describes natural processes, as well as human impacts on the environment, including air and water quality and pollution, land use changes, deforestation, biodiversity loss, and climate variability. These phenomena do not occur uniformly across space; instead, they vary by location, scale, and time. By combining data with geographic location, GIS enables users to understand not only *what* is happening in the environment, but also *where* and *why* it is happening. Thus, in the context of environmental sciences, where most data is inherently

spatial, GIS has become an essential tool for managing and interpreting complex environmental information. Consequently, GIS enables environmental scientists, planners, and decision-makers to link environmental measurements to geographic locations, making it possible to visualize patterns, detect trends, and support evidence-based environmental management.

The development of GIS marks an important evolution from traditional tabular databases to spatially aware information systems. Traditional data management systems were primarily based on tabular databases, where information is stored in rows and columns. While such databases are effective for storing numerical and textual data, they lack the ability to represent spatial relationships. For example, a table listing air pollution measurements may include values for different cities, but it does not show how pollution levels vary across space or how they relate to nearby industrial zones, traffic corridors, or meteorological conditions. As computing power increased and digital maps became available, it became possible to combine attribute data with spatial data. This integration enabled more advanced analysis, such as identifying spatial patterns, relationships, and trends that cannot be easily detected in non-spatial data.

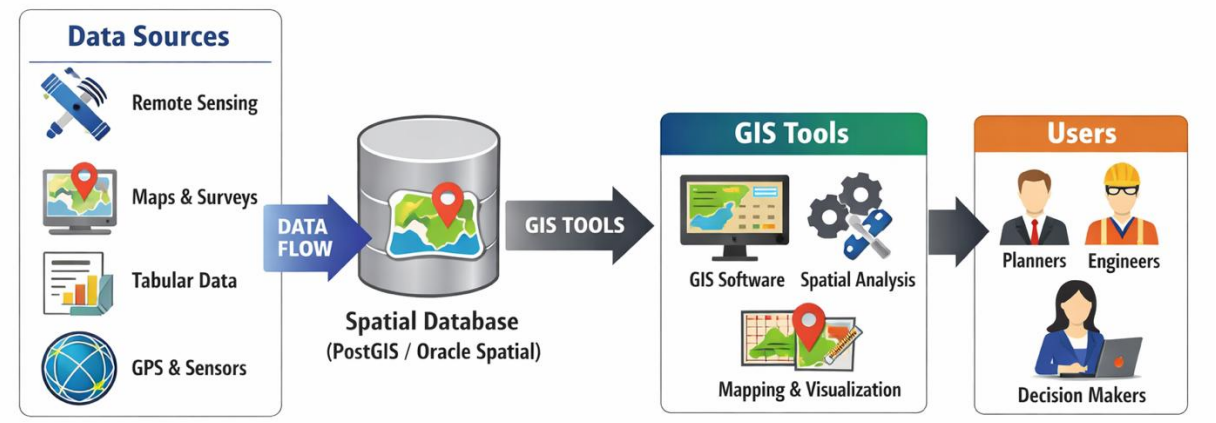

Figure 3. 1 Conceptual architecture of a Modern GIS System (image generated by OpenAI ChatGPT, February 4, 2026, from the prompt " A diagram data sources → spatial database (PostGIS / Oracle Spatial) → GIS tools → users ".

It is a well-known fact that environmental data is inherently spatial. Environmental phenomena like pollution, deforestation, flooding, and climate change vary across space and time. While tabular data can store environmental measurements, it cannot easily reveal spatial patterns or relationships. GIS overcomes this limitation by directly linking environmental measurements (such as pollution concentration or forest cover percentage) to spatial features (like points, lines, and areas and geographic coordinates) on maps and satellite imagery, allowing spatial analysis, such as proximity analysis, overlay analysis, and spatial modeling [1], [2].

Figure 3. 2 represents a comparison between tabular data dataset of water quality measurements (water quality index) and a GIS map showing the water quality index at sampling locations along the river for a designated time period [3]. Depending on the research focus, the measurements and representations can enable analysts to identify and eventually predict various environmental aspects (for example, to identify different pollution sources upstream and then visualize how contamination spreads downstream).

Table 9
The calculated WQI and WQR for two seasons in 2018 and 2019.

Season	Month	2018		2019	
		WQI	WQR	WQI	WQR
Summer	May	144.60	Poor	145.25	Poor
	June	139.02	Poor	209.19	Very Poor
	July	157.60	Poor	161.67	Poor
	August	135.86	Poor	139.10	Poor
	September	142.28	Poor	144.34	Poor
	October	141.42	Poor	142.96	Poor
Winter	November	138.88	Poor	144.43	Poor
	December	138.69	Poor	138.69	Poor
	January	139.14	Poor	139.31	Poor
	February	148.05	Poor	149.15	Poor
	March	152.79	Poor	153.95	Poor
	April	223.08	Very Poor	227.92	Very Poor

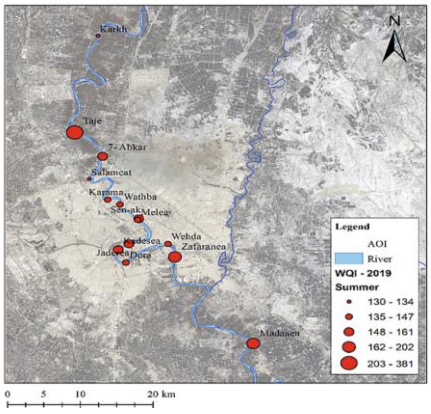

Figure 3. 2 Comparison between a tabular dataset of water quality index (WQI) and a GIS map showing sampling locations and WQI along the Tigris River for summer 2019. (Image adapted from [3])

Importance of Geospatial Data in Environmental Analysis

Geospatial data plays a critical role in understanding environmental processes and addressing environmental challenges. It also supports many environmental studies and consequent decision-making. According to NASA [4], [5] and the USGS [13], many environmental monitoring activities rely heavily on spatial data derived from remote sensing, field measurements, and geographic surveys. GIS enables the integration of these diverse data sources into a unified spatial framework.

By Using GIS, researchers can analyze the distribution of pollutants and make a better understanding of patterns regarding air and water pollution, monitor changes in land use, vegetation cover, deforestation processes, identify areas at risk from natural hazards, and assess the impacts of climate change. For example, spatial analysis can reveal pollution hotspots near industrial areas, track deforestation over time using satellite images, track how urban areas expand over time, or map temperature and precipitation trends across regions. These insights support more informed environmental planning, monitoring, and sustainable management of natural resources.

Several widely used examples of applying GIS for environmental analysis are represented in the following sections.

Pollution Monitoring

GIS is widely used to analyze air, water, and soil pollution. By mapping pollution measurements, researchers can identify spatial patterns: hotspots near industrial areas or major transportation routes, reveal correlations between pollution levels and population density, land use, or meteorological conditions. For example, air quality monitoring stations collect data on particulate matter (PM2.5); GIS maps these measurements across a city and detect areas with consistently high pollution levels, thus enabling targeted mitigation strategies and decisions by policy-makers.

Land Use and Deforestation

Land use and land cover change is another very important environmental key area where GIS is essential in research. Satellite imagery analyzed within GIS allows researchers to track deforestation, urban expansion, and agricultural development over time. Spatial analysis enables comparison of land cover maps from different years to quantify changes and identify trends [6]. For example, deforestation can be monitored using satellite-derived land cover data; GIS analysis can calculate the total forest area lost over a decade and identify regions at highest risk of future deforestation. (Figure 3. 3)

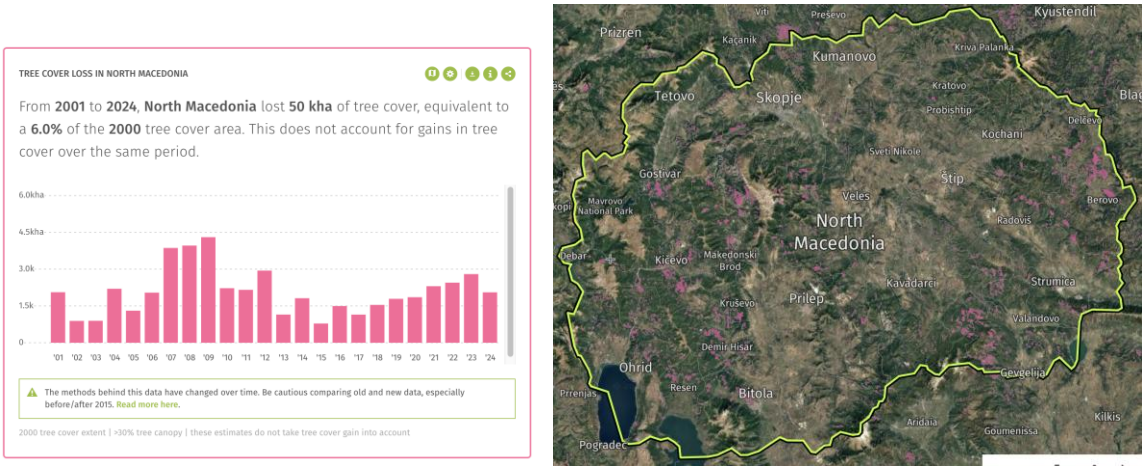

Figure 3. 3 Data regarding tree cover loss in N. Macedonia and GIS representation of tree cover loss on the N. Macedonia satellite map from Global Forest Watch [7]

Climate and Environmental Change

Climate-related data, such as temperature, precipitation, and sea-level rise, is inherently spatial and continuous. GIS supports the analysis of these datasets by allowing raster-based modeling and visualization. NASA Earth Observatory [4] emphasizes the importance of GIS for

understanding spatial variability in climate patterns and their environmental impacts. For example, climate models can be visualized in GIS to show changes in average temperature across a region, helping identify areas vulnerable to heat waves or drought. GIS can visualize and analyze historical and current tornado/hurricane data across regions and time intervals, enabling making informed decisions regarding security of citizens.

Geospatial Data Models: Raster and Vector

In GIS, geospatial data is commonly represented using two main data models: raster and vector (Figure 3. 4). Each model is suited to different types of information.

Raster data represents geographic space as a grid of cells or pixels, where each cell contains a value, such as temperature, elevation, or land cover type. Raster data is especially important for environmental applications because it is well suited for representing continuous phenomena such as temperature, elevation, rainfall, and satellite-derived land cover. Raster data is commonly used in climate modeling, remote sensing, and ecological studies. For example, a satellite image showing vegetation health is stored as raster data, where each pixel represents vegetation density

Vector data, on the other hand, represents geographic features using points, lines, and polygons defined by coordinate pairs. This model is well suited for discrete environmental features, such as rivers, roads, protected areas, monitoring stations, forests, lakes and administrative boundaries. For example, water quality monitoring stations are represented as points, rivers as lines, and protected wetlands as polygons.

Together, these data models allow environmental scientists to represent and analyze both natural processes and human activities.

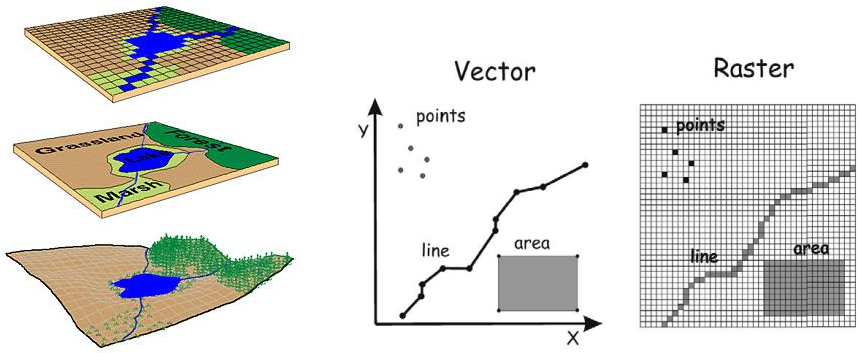

Figure 3. 4 Vector and Raster data models (Image adapted from [8])

Standardized GIS Data File Formats

To store and share geospatial data, various standardized file formats are widely used.

Common **vector** formats include Shapefile, GeoJSON, KML, OSM and many other not so widely used formats. These file formats are widely supported by GIS software and web mapping applications. They support the representation of data features and thematic layers.

- **ESRI Shapefile**: Shapefile originates from the most popular GIS system ArcGIS by ESRI. It is a widely used vector format for storing points, lines, and polygons, commonly used in GIS mapping. All commercial and open-source systems accept shapefile as a GIS format. It is so ubiquitous, that it has become the industry standard. It comprises a set of three files that are mandatory to make up a shapefile: **SHP** - the feature geometry; **SHX** - the shape index position; and **DBF** is the attribute data.
- **GeoJSON (Geographic JSON)**: A lightweight, text-based format for encoding geographic data structures, such as points, lines, and polygons, using JavaScript Object Notation (JSON). GeoJSON is an open-standard format that is also becoming very common, especially for online web mapping applications. The file extensions of GeoJSON: .GEOJSON, .JSON.
- **KML (Google Keyhole Markup Language)**: This GIS format is XML-based and is primarily used for visualization in tools such as Google Earth. The file extensions of KML: .KML and .KMZ (KML-Zipped). KMZ has become the default Google Earth geospatial format because it is a compressed version of the file. KML/KMZ became an international standard of the Open Geospatial Consortium [9] in 2008.
- **OSM (Open Street Map).** The GIS format OSM is OpenStreetMap's [42] XML-based file format. They are the native file type for OpenStreetMap which had become the largest crowdsourcing GIS data project in the world.

Raster data, including satellite imagery and climate datasets, is commonly stored in GeoTIFF format, which preserves both image values and geographic reference information in a single file. Additional raster file formats include ASCII Grid (.ASC) and Esri Grid.

- **GeoTIFF.** This has become an industry image standard file for GIS and satellite remote sensing applications. GeoTIFFs may be accompanied by other files: **TFW** - the world file required to give the raster a geolocation; **XML** optionally accompany GeoTIFFs and carry metadata; **AUX** - auxiliary files store projections and other information; **OVR** pyramid files improves performance for raster display.

- **ASCII Grid.** ASCII file format uses a set of numbers (**including floats**) between 0 and 255 for information storage and processing. They also contain header information with a set of keywords. In their native form, ASCII text files store GIS data in a delimited format. This could be comma, space or tab-delimited format. The file extension is ASC.
- **Esri Grid.** Grid files are a proprietary format developed by Esri. Grids have no extension and are unique because they can hold attribute data in a raster file. But it is possible to add attributes only to integer grids. Attributes are stored in a value attribute table (VAT) – one record for each unique value in the grid, and the count representing the number of cells. The two types of Esri Grid files are integer and floating-point grids. Land cover would be an example of a discrete grid. Each class has a unique integer cell value. Elevation data, on the other hand, is an example of a floating point grid. Each cell represents an elevation floating value.

The use of these standardized formats ensures interoperability between GIS tools and supports efficient analysis and sharing of environmental data across institutions and disciplines.

Technology Overview: GIS Tools, Spatial Data Models, and Environmental Data Integration

Overview of GIS Technologies

Geographic Information Systems (GIS) encompass a wide range of software technologies designed to store, manage, analyze, and visualize spatial data. Over time, GIS has evolved from standalone desktop applications into powerful database-driven and cloud-enabled systems capable of handling large volumes of geospatial data from diverse sources. Among the most widely used GIS technologies today are spatially enabled database systems such as Esri ArcGIS, Oracle Spatial, PostGIS, QGIS, which extend traditional relational databases with spatial data types and spatial analysis capabilities. There are many other open-source or proprietary GIS, each with own advantages and disadvantages.

Esri ArcGIS [10] is a commercial, enterprise-grade GIS platform developed by Esri used for working with geographic data through mapping, analysis, and visualization tools. It is so widely used, and thus regarded as the industry standard. It combines desktop applications, web services, and cloud capabilities to support the management of spatial data and the creation of interactive maps and analytical workflows. ArcGIS supports a wide range of spatial data formats, coordinate systems, and advanced geoprocessing functions, making it suitable for tasks such as environmental monitoring, urban planning, and infrastructure management. Its flexibility, scalability, and integration with databases and online services make it one of the most widely adopted GIS solutions in both public and private sectors.

Oracle Spatial [21] is a commercial enterprise-level solution integrated into the Oracle converged Database. It provides native support for spatial data types, spatial indexing, coordinate reference systems, and advanced spatial analysis functions. Oracle Spatial is commonly used in large-scale enterprise and government systems where reliability, scalability, and security are critical. It supports complex spatial queries, network analysis, and integration with other enterprise data systems.

PostGIS [16], on the other hand, is an open-source spatial extension for the PostgreSQL database. It is one of the most popular GIS technologies due to its flexibility, strong community support, and compliance with Open Geospatial Consortium (OGC) standards. PostGIS allows users to store spatial objects, perform spatial queries, and execute advanced spatial operations using SQL. Because it is open source, PostGIS is widely used in research, education, environmental monitoring, and web-based GIS applications.

QGIS [15], is another free, open-source GIS platform with professional-grade capabilities for analysts, researchers, and organizations seeking flexibility without licensing costs. Similarly as the previous GIS, QGIS is used for creating, editing, analyzing, and visualizing geospatial data. It supports a wide range of vector and raster formats, coordinate reference systems, and spatial analysis tools through an intuitive graphical interface. QGIS can connect directly to spatial databases such as PostGIS and is widely used in education, research, environmental monitoring, and mapping projects due to its flexibility, extensibility through plugins, and strong community support.

All GIS tools demonstrate how modern GIS technologies combine database management with spatial intelligence, enabling efficient storage, querying, and analysis of environmental and geospatial data.

Introduction to using GIS Tools

GIS tools typically provide both graphical user interfaces (GUIs) and programmatic access to spatial data. Desktop GIS applications such as QGIS or ArcGIS often serve as front-end tools, while spatial databases like PostGIS and Oracle Spatial function as back-end data stores.

A basic GIS workflow (Figure 3. 5) usually includes:

1. Importing spatial datasets (e.g., maps, satellite imagery, sensor locations)
2. Defining or verifying coordinate reference systems
3. Visualizing data layers
4. Performing spatial queries and analysis
5. Exporting results for reporting or further processing

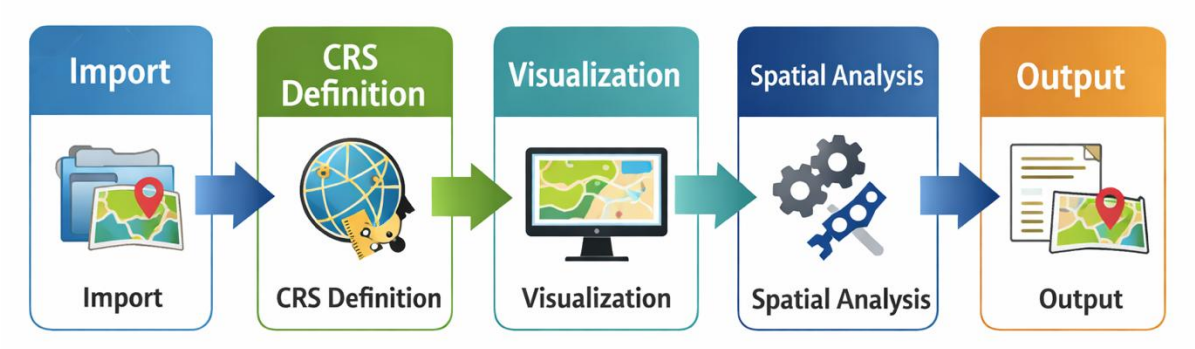

Figure 3. 5 Basic GIS Workflow (image generated by OpenAI ChatGPT, February 4, 2026, from the prompt “Basic GIS workflow (Workflow diagram: Import → CRS definition → Visualization → Spatial analysis → Output)".

For example, a student using OracleSpatial (Figure 3. 6) might begin by loading vector datasets (such as river networks or air quality monitoring stations) into a spatial database. Using simple SQL queries with spatial functions, the student can then calculate distances, identify intersections, or determine which features fall within a specified area. This database-centered approach helps students understand how spatial analysis can be integrated into data-driven applications and automated workflows.

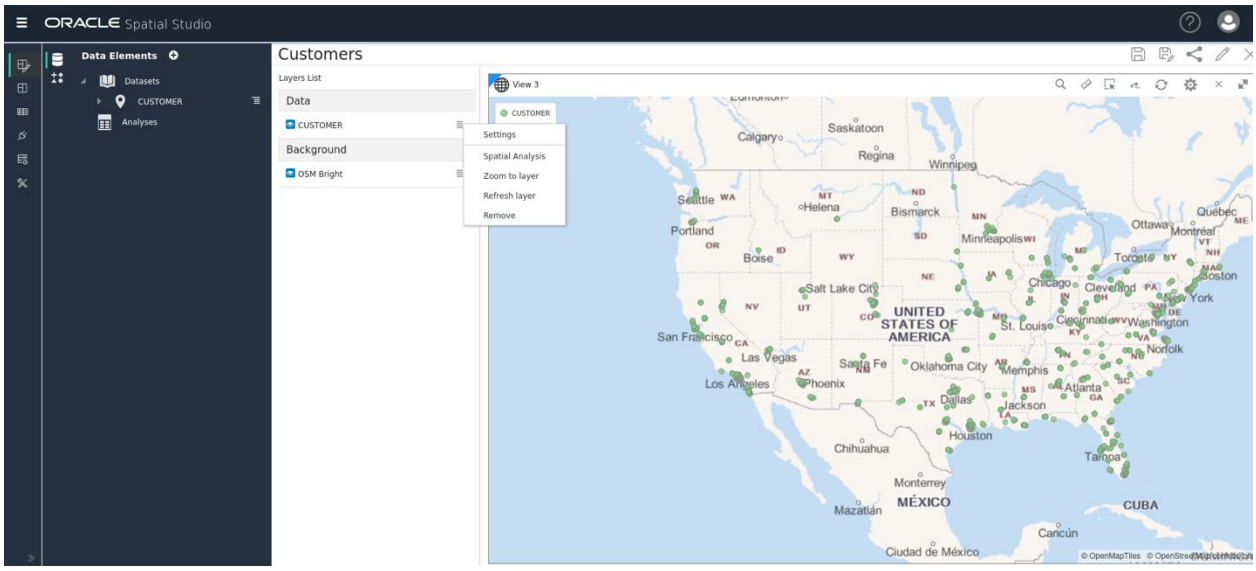

Figure 3. 6 Spatial Studio Active Project Page (adapted from Using Oracle Spatial Studio, Oracle Spatial Studio Guide [23])

Importing Spatial Datasets in GIS Tools

Since GIS technology is built upon **spatial data models** that describe how real-world features are digitally represented, the first and most essential step in any GIS workflow is **importing spatial datasets** that embody these models. Before analysis, visualization, or spatial queries can be performed, geographic data must be brought into the GIS environment in a form that the software can recognize and manage. GIS tools such as QGIS, ArcGIS, PostGIS, and Oracle Spatial support a wide variety of spatial data formats, allowing users to integrate data from many different sources into a single project.

As elaborated before, spatial datasets generally fall into two main categories: vector data and raster data, each with own characteristics and applications. GIS tools allow users to import these datasets through graphical interfaces or database connections. In desktop GIS applications, users can add layers directly from local files, remote servers, or online repositories. For example, satellite imagery can be downloaded from NASA [33] or Copernicus services [38] and loaded as raster layers, while vector data such as river networks or protected areas can be obtained from public

repositories like Natural Earth or OpenStreetMap [42]. In database-driven GIS environments, spatial data can be imported into systems such as PostGIS or Oracle Spatial, where it becomes part of a centralized spatial database that supports efficient querying and management.

During the import process, it is important to ensure that each dataset includes spatial reference information, which defines how the data is positioned on the Earth's surface. Most GIS tools automatically detect the coordinate reference system (CRS) of the imported data, but users must verify that this information is correct before proceeding. If the CRS is missing or incorrectly defined, the dataset may not align properly with other layers in the project.

Another important aspect of importing spatial data is handling attribute information. Along with geometry, spatial datasets contain descriptive attributes, such as pollution measurements, names of locations, dates of observation, or classification types. GIS tools preserve these attributes and allow them to be viewed, edited, and used in later analysis. This connection between spatial features and their attributes is what makes GIS powerful for environmental and geographic analysis.

Modern environmental GIS applications increasingly rely on data from **multiple heterogeneous sources**, such as field sensors (e.g., air quality or water monitoring stations), satellite platforms, government agencies, open-data repositories (e.g., land cover or climate datasets), or Internet of Things (IoT) devices producing real-time spatial data. Importing these heterogeneous datasets into a GIS project allows them to be combined for richer and more comprehensive environmental analysis. For instance, a user might import satellite imagery as a raster layer, monitoring station locations as points, and administrative boundaries as polygons. Once imported, these layers can be visualized simultaneously, forming the basis for further spatial analysis. GIS databases serve as a central platform where spatial and non-spatial data can be linked through location and time.

Properly importing spatial datasets is therefore a critical step that determines the success of the entire GIS workflow. By ensuring that data is correctly loaded, properly referenced, and accompanied by accurate attribute information, users create a solid foundation for visualization, analysis, and decision-making in GIS projects.

Defining or verifying coordinate reference systems

A **coordinate reference system (CRS)** defines how spatial data is positioned on the Earth's surface. Since the Earth is a three-dimensional, curved object, representing locations on a two-dimensional map requires mathematical transformations known as projections.

Different datasets may use different coordinate systems (Figure 3. 7), such as:

- Geographic coordinate systems (latitude and longitude) - World Geodetic System 1984 (WGS84)
- Projected coordinate systems (e.g., UTM, national grid systems)

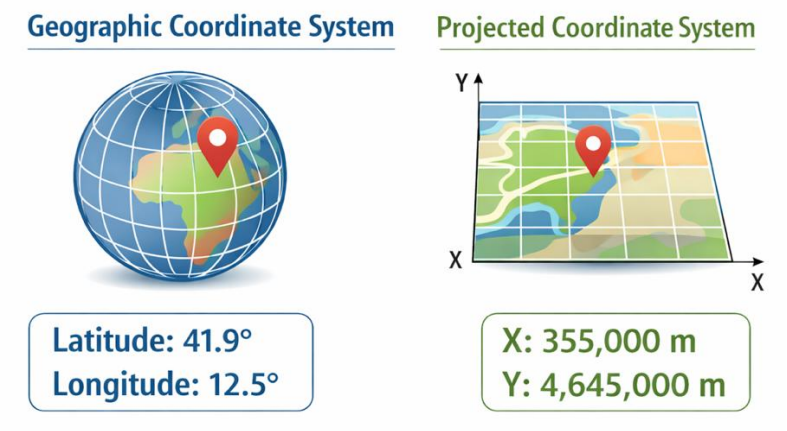

Figure 3. 7 Geographic vs Projected Coordinate Systems (image generated by OpenAI ChatGPT, February 4, 2026, from the prompt “Comparison of geographic v.s. projected coordinate systems in GIS".

In GIS, ensuring that all datasets use compatible coordinate reference systems is critical. If datasets with mismatched CRS are combined without proper transformation, spatial analysis results may be inaccurate or misleading. GIS tools provide reprojection functions that convert data from one CRS to another, enabling consistent analysis across multiple datasets.

When following the typical GIS workflow, it is recommended that you start by setting the **project CRS first**. This is needed to auto-align layers. Then you should proceed by checking all used dataset's CRSs by looking into the layer’s properties in the GIS tool you are using. This can be also by examining the bottom status bar in the tool for EPSG codes showing the type of CRS used for the layer (e.g., EPSG:4326 for WGS84 geographic). Misaligned CRS will cause overlay errors. If there are inconsistencies, the layers mismatches need to be reprojected (by using some tool like "Reproject Layer") for analysis. It is also a good idea to test overlays visually, since detecting some visual distortions can signal issues. These steps would ensure spatial accuracy in GIS projects.

Challenges in data integration and Spatial data Quality

Despite its benefits, integrating spatial data from multiple sources presents several challenges. One common issue is **coordinate mismatch**, where datasets use different coordinate reference systems or projections. Without proper reprojection, layers may not align correctly on the map.

Another challenge is **temporal resolution**. Environmental data may be collected at different time intervals, such as hourly sensor readings versus yearly land cover maps. Integrating such data requires careful consideration of time scales and synchronization methods.

Metadata inconsistencies also pose a challenge. Metadata describes how data was collected, processed, and structured. Incomplete or inconsistent metadata can make it difficult to assess data quality, accuracy, or suitability for a specific analysis. Thus, in GIS it is of great importance to understand and manage metadata to ensure reliable results.

Spatial data quality is another critical aspect of GIS analysis. Key dimensions of spatial data quality include positional accuracy, attribute accuracy, temporal accuracy, completeness, and consistency. Errors in spatial data can lead to incorrect conclusions, especially in environmental decision-making. For example, inaccurate sensor locations may distort pollution maps, while outdated land use data may misrepresent current environmental conditions. GIS technologies provide tools for validating data quality, checking geometry integrity, and documenting uncertainty. Understanding data limitations is essential for responsible use of GIS in environmental applications.

Spatial queries, operations and analysis

Beyond geometry, GIS systems also manage **topological relationships** (Figure 3. 8), which describe how spatial features relate to one another. Topology focuses on relationships such as adjacency, connectivity, containment, and overlap, rather than exact shape or size.

Common topological relationships include:

- **Intersects**: Two features share any common space
- **Contains / Within**: One feature is completely inside another
- **Touches**: Features share a boundary but do not overlap
- **Overlaps**: Features share part of their area

Topology is especially important in environmental analysis. For example, determining which pollution sources lie within a watershed, which land parcels intersect protected habitats, or which roads cross flood-prone zones all rely on topological relationships. Spatial databases like PostGIS and Oracle Spatial provide built-in functions to evaluate these relationships efficiently and accurately.

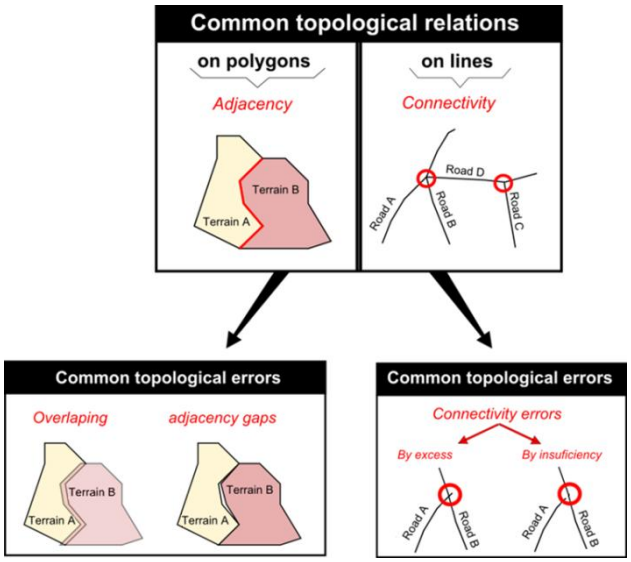

Figure 3. 8 Common topological relations (image adapted from [31])

GIS technologies support a wide range of **spatial operations** that enable advanced analysis.

Spatial joins allow attributes from one dataset to be transferred to another based on spatial relationships (Figure 3. 9), such as assigning pollution measurements to administrative regions.

Overlay operations combine multiple spatial layers to produce new datasets, such as intersecting land use maps with flood risk zones to identify vulnerable areas. These operations are fundamental in environmental planning and risk assessment.

Reprojection is used to transform datasets into a common coordinate reference system, ensuring spatial consistency. Together, these operations form the analytical core of GIS and are supported by spatial databases like PostGIS and Oracle Spatial.



Figure 3. 9 Spatial Join Example (image adapted from [32])

Current Trends in AI & ML for Geospatial Analysis

Artificial Intelligence (AI) and Machine Learning (ML) are increasingly transforming geospatial analysis by enabling automated, scalable, and intelligent processing of spatial data. This intersection, often referred to as **Geospatial Artificial Intelligence (GeoAI)**, is rapidly evolving and reshaping how spatial information is collected, interpreted, and applied across disciplines.

Automation and Feature Extraction

AI/ML models, especially deep learning methods, are being widely used to automate complex geospatial tasks such as image classification, feature extraction, and change detection from satellite and aerial imagery. These processes once required extensive manual interpretation but can now be executed with high speed and accuracy, greatly improving workflows in environmental monitoring, urban planning, and infrastructure mapping.

Real-Time and Near-Real-Time Processing

With increasing computational power, edge computing, and optimized ML algorithms, geospatial AI systems are moving toward real-time analysis of spatial data. This enables rapid awareness in disaster response, traffic management, and environmental change tracking. Such capabilities are critical in time-sensitive applications where delays can compromise decisions.

High-Resolution Data Integration

The increased usage of high-resolution sensors, such as LiDAR, synthetic aperture radar (SAR), and multi/hyperspectral satellites, provides rich, multidimensional spatial data [20]. AI and ML approaches, including neural networks and data fusion techniques, are essential for processing and integrating these datasets into coherent representations for urban, ecological, or agricultural analyses.

Predictive Modelling & Simulation

ML models are extensively used for predictive spatial modelling [17]: forecasting land use changes, climate impacts, and demographic patterns. By combining geospatial features with environmental and socio-economic variables, these models help simulate future scenarios for planning and policy-making.

Intelligent GIS Interfaces and Natural Language Interaction

Recent research is exploring the integration of generative AI and large language models (LLMs) with GIS to create autonomous GIS agents. These systems allow users to perform spatial analyses via natural language, lowering barriers for non-experts and speeding up analytical workflows.

Alignment with Sustainability and SDGs

Geospatial AI plays a growing role in monitoring and responding to environmental challenges aligned with the UN Sustainable Development Goals (SDGs). AI/ML contributes to more precise land cover mapping, disaster risk assessment, climate monitoring, and resource management, supporting data-driven strategies for resilience and sustainability.

Ethical, Explainable, and Inclusive AI

As reliance on AI grows, the demand for explainability, transparency, and ethical use of ML models in spatial decision-making is increasing. This includes ensuring fairness, mitigating bias in spatial datasets, and making AI tools accessible to broader user groups, from researchers to community planners.

Oracle Spatial Practical Example: Uploading and Visualizing Geospatial Data

As elaborated previously, geospatial data has become an essential component of modern data-driven applications, ranging from location-based services to environmental monitoring and urban planning. Oracle Spatial [21] provides a robust framework for storing, managing, analyzing, and visualizing geospatial data within the Oracle Database ecosystem. By extending the capabilities of a standard relational database with spatial features, Oracle Spatial allows developers, GIS professionals, and data analysts to handle complex geospatial datasets, perform spatial queries, generate visual representations, and integrate location-based intelligence directly into applications.

Oracle Spatial can be deployed either as part of Oracle's cloud services or locally on a personal machine. Deploying a local instance is often preferred, as it allows for full control of the environment, testing with different datasets, and exploration of the database's spatial functionality without reliance on external servers or network connectivity. In this chapter, we will focus on the local deployment scenario using Oracle Spatial Studio [22], which is a Java-based application designed to facilitate the visualization, management, and analysis of spatial data stored within an Oracle Database.

Spatial data imported into Oracle Spatial is typically derived from publicly available sources, open datasets, or proprietary collections. For this example, two representative datasets are selected: (1) paths of historical tornados in the United States covering the period 1950–2024 from the National Oceanic and Atmospheric Administration (NOAA) [24], and (2) a dataset of U.S. cities, including basic demographic and geographic attributes from data.gov [26]. As alternative exercises the NOAA also provides paths of historical hailstorms as well as winds for a similar period range [25]. These datasets are chosen to demonstrate practical applications of spatial analysis, including visualization, proximity analysis, and temporal pattern identification. The tornado dataset is represented as **polylines** tracing storm movement over time, while the city dataset consists of **discrete points** with associated **metadata** such as **population, state, and geographic coordinates (latitude and longitude)**. The combination of point and line data provides a meaningful context for demonstrating the intersection of multiple spatial datasets and the analysis of geospatial relationships.

Data import into Oracle Spatial Studio requires the explicit specification of latitude and longitude columns, which are used to generate point geometries and correctly place data within the coordinate reference system. Correct column mapping is essential to ensure that visualizations reflect accurate geographic positions. Oracle Spatial Studio supports multiple coordinate reference

systems (CRS) and spatial reference identifiers (SRID), which define how the data is projected onto a two-dimensional map. For global datasets, the World Geodetic System 1984 (WGS84) is commonly used, enabling consistent visualization and comparison across diverse datasets. Inaccurate specification of SRID or coordinate mapping can lead to misaligned points, incorrect distance calculations, or invalid analyses, making this step critical for all geospatial workflows.

The temporal scope of this analysis is determined by the availability of historical data, which spans from 1950 to 2024 for the tornado dataset. This long time series allows for the identification of trends in the occurrence, frequency, and geographic distribution of extreme weather events. Incorporating temporal attributes in the dataset enables users to perform analyses that go beyond static mapping, such as examining changes in storm paths over decades, calculating the frequency of storms affecting specific cities, and correlating extreme events with environmental or socio-economic factors.

Upon importing datasets, project creation in Spatial Studio provides a structured environment for visualization and analysis. Projects serve as interactive canvases where datasets are layered, manipulated, and queried. Within a project, users can perform spatial operations such as buffering, intersection, nearest-neighbor searches, and clustering, as well as visual exploration using map layers, color-coding, and attribute filtering. These functionalities allow analysts to derive insights into geospatial relationships and patterns, supporting both research and operational decision-making.

Additionally, Spatial Studio includes a job monitoring system to manage long-running processes such as data import, complex spatial queries, and batch operations. Jobs provide real-time feedback on execution status, allowing users to track progress, detect errors, and optimize workflow performance. Efficient use of jobs is particularly important when working with large datasets spanning multiple decades or encompassing thousands of records, ensuring that analyses remain responsive and reproducible.

Finally, the integration with Oracle Database ensures that all imported and processed data is stored in a relational, queryable format. Tables created from imported datasets maintain metadata such as timestamps, SRID, geometry types, and associated attributes. This structure facilitates further analysis using SQL queries, spatial functions, and database-integrated machine learning tools, providing a seamless bridge between raw geospatial data and advanced analytics.

In summary, the workflow for this practical example involves selecting appropriate datasets, specifying coordinate columns, assigning spatial reference systems, creating a project workspace, and performing visual and analytical operations. This approach demonstrates the power of Oracle

Spatial Studio to combine data management, geospatial analysis, and visualization in a unified platform, providing a foundation for more advanced investigations into environmental patterns, urban planning, and risk assessment.

First steps (Prerequisites)

To follow this tutorial and perform the exercises, you should have the following software installed locally on your computer:

1. **Oracle Database Express Edition (XE)** – a lightweight, **free version** of Oracle Database suitable for local development. It supports core database functionalities and allows you to create spatial schemas required for Oracle Spatial. (LINK for download)
2. **Oracle SQL Developer** – a **desktop client** that provides a **graphical interface** to connect to Oracle databases, execute SQL commands, manage schemas, and inspect data. While Oracle provides a VS Code extension for SQL Developer, for the purposes of this tutorial, we focus on the standalone desktop version. (LINK for download)
3. **Oracle Spatial Studio** – an application designed specifically for working with spatial data within Oracle Database. It provides a graphical environment for importing datasets, creating projects, running spatial analyses, and visualizing results in the form of interactive maps and charts. (LINK for download)

These components together create a complete ecosystem in which geospatial data can be uploaded, manipulated, analyzed, and visualized in a structured and interactive manner.

Understanding the Spatial Studio Environment

Oracle Spatial Studio organizes the workflow around several key concepts that are important to understand before diving into practical examples:

- **Connections**: A connection represents a link to a specific Oracle database instance. Each connection encapsulates authentication credentials, host information, and schema access. Connections are the first step in accessing your spatial data, as without a connection, Spatial Studio cannot retrieve or manipulate datasets.
- **Datasets**: Datasets are references to data sources stored either locally or in the connected database. A dataset can be a collection of points, lines, polygons, or any other spatial object, and it serves as the primary input for analyses and visualizations. Datasets may be static, representing a fixed set of data, or dynamic, reflecting ongoing updates or changes in the source database.

- **Projects**: Projects act as workspaces or canvases in Spatial Studio. Within a project, users can drag and drop datasets, visualize spatial data on maps, and configure analyses. Projects provide an organized environment for experimentation, allowing users to perform complex queries and visualize results without altering the underlying datasets.
- **Jobs**: Jobs are background processes that monitor the execution of tasks such as data imports, analyses, or transformations. Jobs provide real-time feedback on progress and allow for asynchronous execution of operations that may take time to complete, ensuring that the interface remains responsive.

Understanding these components is critical, as they form the backbone of the Spatial Studio workflow and dictate how users interact with spatial data.

Practical Example: Importing and Visualizing Tornado Paths

To illustrate the functionality of Oracle Spatial, consider the following example: as previously stated, we will work with two datasets, historical paths of tornados in the United States from 1950 to 2024, and a list of all cities in the United States, including basic demographic and geographic information. These datasets provide a meaningful example for demonstrating spatial queries, visualization, and analysis.

In a new project, begin by opening the Datasets panel in Spatial Studio and selecting “Create Dataset”, as shown in Figure 3. 10. Next, choose the appropriate file format (CSV, GeoJSON, or shapefile), as shown in Figure 3. 11. For each dataset containing geographic coordinates, it is crucial to explicitly indicate which columns correspond to latitude and longitude. Spatial Studio relies on this mapping to correctly interpret the data and generate spatial points on the map. In our example, the cities dataset will have columns labeled lat and lon, which must be correctly assigned to visualize city locations, as shown in Figure 3. 12.

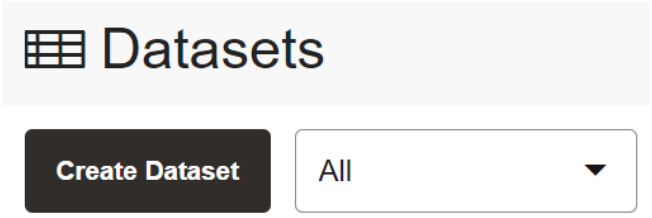

Figure 3. 10 Creating a new dataset from a table or existing dataset in Oracle Spatial Studio

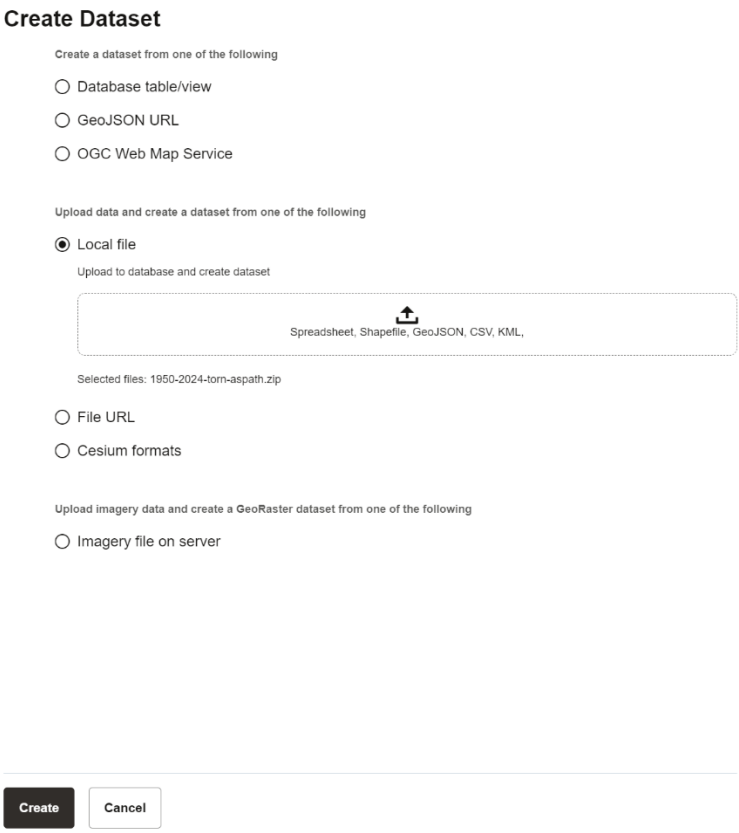

Figure 3. 11 Uploading a local dataset to the project

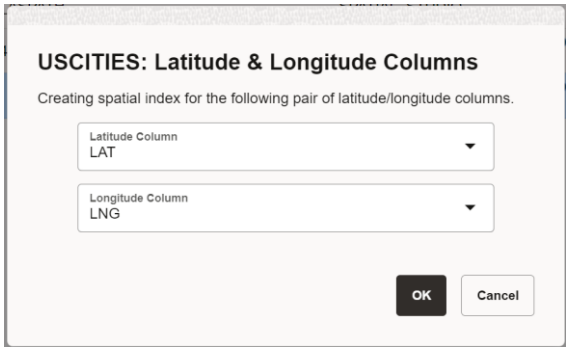

Figure 3. 12 Indicating latitude versus longitude for points to be created on a world map

After importing datasets, create a new Project and add both datasets to it. Once added, the datasets can be dragged onto the map, generating visual representations of the data. The tornado paths will appear as lines or polylines tracing their movement across the United States over time, while the cities will appear as points corresponding to their geographic coordinates, shown in Figure 3. 13. This visual representation allows for an intuitive understanding of the spatial relationship

between different datasets. This data can be styled where you can control the look and feel of the data on the map, this includes color, size and behavior allowing for lots of flexibility.

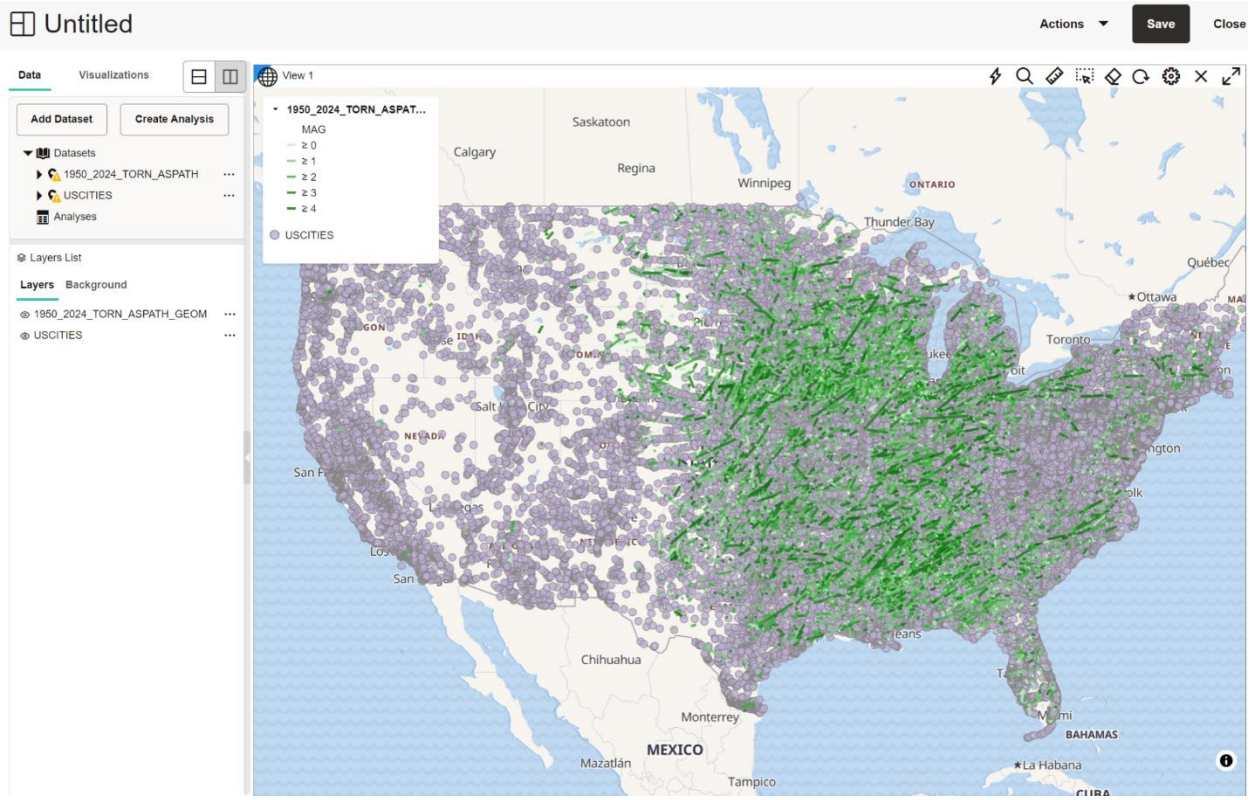

Figure 3. 13 Data visualized on a map within Oracle Spatial Studio

Oracle Spatial Studio provides a variety of tools to perform spatial analyses. For instance, you could calculate distances between cities and tornado paths to determine which urban areas were historically affected by severe weather. Other analyses might include finding clusters of high-risk areas, identifying intersections between different geospatial layers, or computing the area affected by certain events. These operations leverage the spatial indexing and query capabilities of Oracle Database, allowing for complex computations on large datasets efficiently.

Spatial Analysis Operations

Oracle Spatial provides a built-in comprehensive set of spatial analysis operations and tools that extend traditional SQL querying with geographic intelligence. These operations allow users to analyze not only the attributes of data but also the spatial relationships between geographic objects such as points, lines, and polygons. At the core of Oracle Spatial's analytical capabilities are spatial predicates and functions that support common GIS operations, including distance calculations, intersection detection, containment tests, proximity searches, and buffering. By using these

operations, analysts can determine whether two geometries overlap, whether a point lies within a given region, or how far apart two spatial features are. These queries are executed directly within the database engine, benefiting from spatial indexing mechanisms that significantly improve performance when working with large datasets.

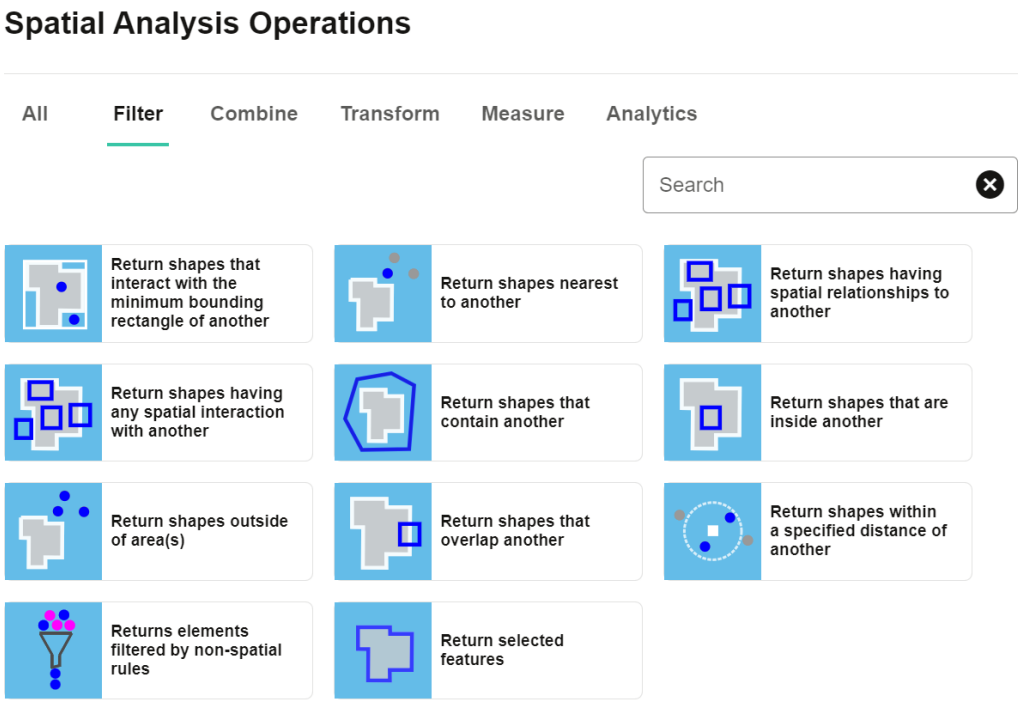

Figure 3. 14 Spatial analysis operation tools

In addition to basic spatial predicates, Oracle Spatial supports more advanced analytical operations that enable complex geographic reasoning. Buffer operations allow users to create zones around spatial objects, which are particularly useful for proximity-based analysis, such as identifying cities within a certain distance of storm paths or transportation corridors. Overlay and intersection operations enable the combination of multiple spatial layers to identify areas of overlap, supporting analyses such as assessing which regions are affected by extreme weather events or infrastructure exposure. Furthermore, Oracle Spatial includes functions for spatial aggregation and geometry transformation, allowing users to simplify geometries, reproject data into different coordinate systems, and compute derived spatial attributes such as area and length. Together, these operations form a powerful analytical toolkit, depicted in Figure 3. 14, which enables the exploration, visualization, and interpretation of spatial patterns and relationships within a unified database environment.

After performing analyses, results can be saved within the database as new datasets, exported to external files for reporting, or visualized directly within the project for presentation purposes.

Spatial Studio supports multiple export formats, ensuring compatibility with other GIS software or data-sharing platforms.

An example operation is proximity analysis, which evaluates distances between spatial objects. For example, Oracle Spatial provides distance-based predicates that allow users to identify cities located within a certain radius of a storm path. This is particularly useful in environmental and risk-related analyses, where spatial exposure is defined by geographic proximity rather than direct intersection. The following example selects cities located within 50 kilometers of any storm path:

```
SELECT c.city_name
FROM cities c, storm_paths s
WHERE SDO_WITHIN_DISTANCE(
        c.geom,
        s.geom,
        'distance=50 unit=km'
      ) = 'TRUE';
```

In addition to proximity, topological relationships play a key role in spatial analysis. Oracle Spatial supports predicates such as intersects, contains, and inside, which describe how two geometries relate to each other in space. For instance, identifying whether a storm path intersects a specific administrative region can be achieved using the SDO_RELATE function:

```
SELECT r.region_name
FROM regions r, storm_paths s
WHERE SDO_RELATE(
        r.geom,
        s.geom,
        'mask=ANYINTERACT'
      ) = 'TRUE';
```

Another important class of operations is buffering, which creates new geometries representing zones around existing spatial objects. Buffers are often used to model zones of influence or impact, such as defining an affected area around a storm track. The resulting buffer geometry can be stored, visualized, or further analyzed. An example of generating a 25-kilometer buffer around storm paths is shown below:

```
SELECT SDO_GEOM.SDO_BUFFER(
         s.geom,
         25,
         0.005
       ) AS buffer_geom
FROM storm_paths s;
```

Oracle Spatial also supports spatial measurements and geometry operations, including calculating distances, areas, and intersections between geometries. These functions allow

quantitative spatial analysis, such as computing the exact distance between a city and a storm path or determining the area of overlap between two spatial features. For example, the distance between a specific city and a storm path can be calculated as:

```
SELECT SDO_GEOM.SDO_DISTANCE(
         c.geom,
         s.geom,
         0.005
       ) AS distance_in_units
FROM cities c, storm_paths s
WHERE c.city_name = 'Tucson';
```

Together, these spatial operations form the analytical foundation of Oracle Spatial. By combining spatial predicates, distance calculations, and geometry transformations, users can move beyond simple map visualization and perform rigorous spatial analysis directly within the database. This integrated approach enables reproducible, scalable, and interpretable GIS workflows suitable for research, education, and real-world decision-making.

Spatial Analysis: Cities Within 100 km of a Storm Path

Although spatial analysis operations in Oracle Spatial can be expressed explicitly using SQL functions, it is important to note that manual query writing is not required for most typical workflows. Oracle Spatial Studio provides a graphical, interactive interface where spatial operations such as buffering, intersection, proximity searches, and spatial filtering can be performed through configurable dialogs and menu-driven tools. These operations are executed by selecting datasets, choosing the desired spatial operation, and specifying parameters such as distance thresholds or geometry relationships. Spatial Studio automatically generates and executes the underlying SQL statements in the background, abstracting away the complexity of spatial function syntax while ensuring correctness and consistency. This approach enables users with limited SQL or GIS programming experience to perform advanced spatial queries.

In the following example we're going to analyze a storm path in reference to cities located within one hundred kilometers of it. To do so we're going to create a new spatial analysis by clicking on the action menu of the data layer for our storm paths as shown in Figure 3. 15.

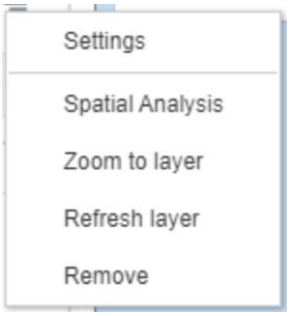

Figure 3. 15 Action menu of a data layer

This will bring us to the spatial analysis operations window where we have access to many self-service analysis choices and search for “Return shapes within a specified distance of another” operation shown in Figure 3. 16. Here, we’re going to do a filter example where we filter down all the cities near a tornado that has been selected.

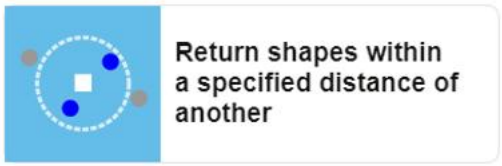

Figure 3. 16 Required spatial operation

The “within distance” spatial operation is a commonly used proximity-based analysis in GIS, as it allows geographic features to be selected based on their spatial closeness rather than direct geometric overlap. Unlike intersection-based queries, which require two geometries to physically cross or overlap, within-distance operations account for indirect influence and spatial adjacency. This makes them particularly suitable for analyzing the potential impact of linear phenomena, such as storm paths, transportation corridors, or rivers, on surrounding point-based features such as cities or infrastructure. By defining a distance threshold, the analysis translates geographic proximity into a quantifiable and reproducible criterion.

Once activated, a new window will open allowing us to specify the layer to be used as a filter, which is our storm path, as well as the distance and unit of measurement, which in our case is one hundred kilometers depicted in Figure 3. 17. After running this analysis, it will appear on the left side under analysis which we can drag and drop onto the map. As before, we will again be allowed to style it in various colors, shapes and sizes for better visualization, especially as an overlay of the preexisting datasets that have been dropped onto the map already finally viewing it as shown in Figure 3. 18. Once we have our analysis on the map, we can adjust the analysis by going into its

action menu and going into its parameters. For example, we currently have one hundred kilometers, if we wanted that to be two hundred kilometers we can change it and rerun the analysis once more seeing new cities in further proximity to our tornado.

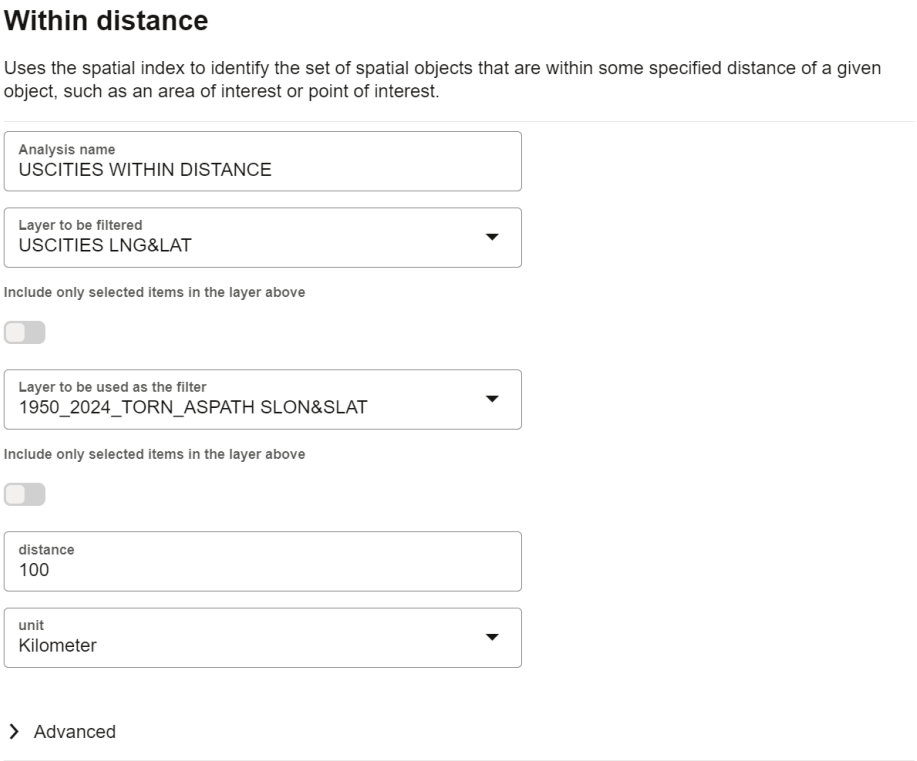

Figure 3. 17 Specifying layer, distance and unit for filtering

An important advantage of this approach is its interactive and exploratory nature. By adjusting the distance parameter and rerunning the analysis, users can immediately observe how the set of affected cities changes as the zone of influence expands or contracts. This supports scenario-based analysis, where different assumptions about impact distance can be tested without modifying the underlying datasets. Such iterative exploration is a key strength of graphical GIS tools, allowing users to gain intuition about spatial sensitivity and geographic scale while maintaining analytical rigor.

While there's no coding behind this analysis, you can still open the properties and check the SQL which spatial studio has built for us using the spatial operators searching for items within proximity.

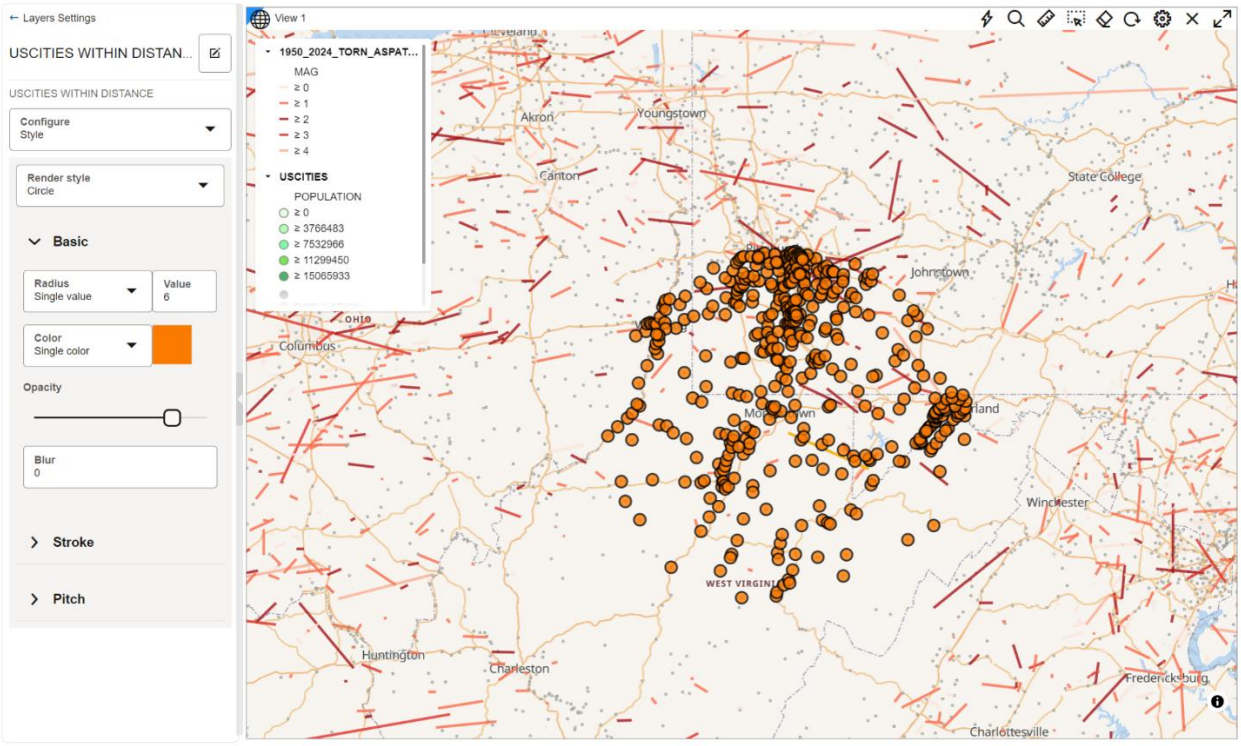

Figure 3. 18 Completed map using spatial analysis

Although this example focuses on a single storm path and a fixed distance threshold, the same within-distance operation can be applied to a wide range of spatial analysis scenarios. Proximity-based queries are commonly used in urban planning, environmental risk assessment, infrastructure analysis, and emergency management to identify areas of potential exposure or influence. By combining interactive visualization with database-backed spatial computation, Oracle Spatial Studio enables users to perform robust proximity analyses without manual SQL development, while still preserving transparency through access to the automatically generated spatial queries. This makes the within-distance operation an essential building block for more advanced GIS analyses and spatial decision-support workflows.

Exercise Tasks

- Download geospatial datasets such as storm paths and cities within a country or region, for example Europe (e.g., datasets from Eurostat [40], Natural Earth [41], or OpenStreetMap [42] derived sources, storm or extreme weather tracks from EUMETSAT [43], ECMWF [44] reanalysis, or pan-European meteorological archives)
- Import downloaded datasets into Oracle Spatial Studio using supported formats such as CSV or GeoJSON.

- Define spatial attributes and coordinate systems, explicitly mapping latitude and longitude and assigning an appropriate spatial reference system to ensure correct geographic representation.
- Visualize spatial datasets within a project workspace by overlaying multiple layers (e.g., storm paths and city locations) on an interactive map.
- Derive spatial indicators based on geographic relationships (eg., distance of each city to the nearest storm path, number of storm paths intersecting a given administrative region, spatial density of storm events over time).
- Perform spatial queries and analysis, including buffering, intersection, and proximity analysis.
- Present results through spatial visualization, using thematic maps, color-coded layers, and attribute-based styling.
- Interpret the spatial patterns and results, identifying regions with higher exposure to storms and discussing possible geographic or environmental factors influencing these patterns.
- Compare spatial patterns across different time periods, assessing whether the geographic distribution or intensity of storm impacts has changed over time.

Assessment

What is the primary purpose of a Geographic Information System (GIS)?

A. Storing numerical data in tabular form
B. Analyzing and visualizing data based on geographic location
C. Replacing relational databases
D. Generating machine learning models

Which of the following best describes a spatial data type?

A. A data type used only for time-series analysis
B. A data type that represents geographic objects such as points, lines, or polygons
C. A compressed format for large datasets
D. A data type used exclusively for raster images

In GIS applications, what is the role of a coordinate reference system (CRS)?

A. To define how geographic data is encrypted
B. To specify how spatial data is projected and positioned on the Earth’s surface
C. To control database access permissions
D. To optimize query execution speed

Which spatial operation is most appropriate for identifying cities located within a certain distance of a storm path?

A. Attribute filtering
B. Buffering and proximity analysis
C. Data normalization
D. Table joining

How does Oracle Spatial Studio simplify spatial analysis for users?

A. By requiring users to write complex spatial SQL queries manually
B. By limiting analysis to predefined datasets
C. By providing a graphical interface that generates spatial queries automatically
D. By storing spatial data outside the database

References

[1] Goodchild, M. F. *Geographical Information Science.* International Journal of Geographical Information Systems *6,* no. 1 (1992): 31–45. https://doi.org/10.1080/02693799208901893

[2] Longley P. A., Goodchild M. F., Maguire D. J., and Rhind D. W.. *Geographic Information Systems and Science*. 4th ed. Hoboken, NJ: Wiley, 2015.

[3] Wael A., Suhaib M., Adel E.S., Salem M. *Tigris River water surface quality monitoring using remote sensing data and GIS techniques*. The Egyptian Journal of Remote Sensing and Space Sciences, Volume 26, Issue 3, December 2023, Pages 816-825, https://doi.org/10.1016/j.ejrs.2023.09.001

[4] NASA Earth Observatory. *Remote Sensing and GIS for Environmental Monitoring*. https://earthobservatory.nasa.gov (Accessed January 2026)

[5] NASA Earthdata. *Worldview: Interactive Visualization of Earth Science Data*. https://worldview.earthdata.nasa.gov (Accessed January 2026)

[6] Burrough, Peter A., Rachael A. McDonnell, and Christopher D. Lloyd. *Principles of Geographical Information Systems*. 3rd ed. Oxford: Oxford University Press, 2015.

[7] Global Forest Watch. *Forest Monitoring Designed for Action.* https://www.globalforestwatch.org/ (Accessed January 2026)

[8] *GIS Data Types: Vector vs. Raster.* Geospatial Innovation Facility, UC Berkeley, http://gif.berkeley.edu/documents/GIS_Data_Formats.pdf (Accessed January 2026)

[9] Open Geospatial Consortium (OGC). *OGC Standards and Geospatial Interoperability*. https://www.ogc.org/standards (Accessed January 2026).

[10] Environmental Systems Research Institute (ESRI). *What Is GIS?* Environmental Systems Research Institute. https://www.esri.com/en-us/what-is-gis (Accessed January 2026)

[11] Heywood, Ian, Sarah Cornelius, and Steve Carver. *An Introduction to Geographical Information Systems*. 4th ed. Harlow, UK: Pearson Education, 2011.

[12] ISO. *ISO 19157:2013 – Geographic Information: Data Quality*. Geneva: International Organization for Standardization, 2013.

[13] U.S. Geological Survey (USGS). *Real-time Data and Maps.* https://www.usgs.gov (Accessed January 2026)

[14] Natural Earth. *Free Vector and Raster Map Data*. (Accessed January 2026). https://www.naturalearthdata.com

[15] QGIS Project. *QGIS Documentation*. https://www.qgis.org. (Accessed January 2026).

[16] PostGIS. PostGIS *Documentation*. https://postgis.net/ (Accessed January 2026).

[17] Yenra.com. *AI Techniques in Geospatial Analysis*. https://yenra.com/ai-tech/geospatial-analysis. (Accessed January 2026).

[18] L. Tum, T. Dedring, A. Rienow. *Geospatial Intelligence for Sustainable Futures: Smart Data and AI Applications in Geographic Education*. NFDI4Earth Project. https://lps25.esa.int/lps25-presentations/poster/Geospatial%20Intelligence%20for%20Sustainable%20Futures%20S

mart%20Data%20and%20AI%20Applications%20in%20Geographic%20Education.pdf (Accessed January 2026).

[19] GeoWGS84AI. *GeoAI: Transforming GIS with AI and Deep Learning.* https://www.geowgs84.ai/post/geoai-transforming-gis-with-ai-and-deep-learning (Accessed January 2026).

[20] S. Somvanshi, D. Kumar, M. Kumari. *Trends of recent data, AI/ML approaches for geospatial AI in Earth observation towards sustainable development goals.* ITU Journal on Future and Evolving Technologies, Volume 6 (2025), Issue 1, Pages 11-28. March 2025. doi: https://doi.org/10.52953/CDIE7940

[21] Oracle. Spatial Database (OracleSpatial). https://www.oracle.com/database/spatial-database/ (Accessed January 2026).

[22] Oracle. Spatial Studio. https://docs.oracle.com/en/database/oracle/spatial-studio/25.2/index.html (Accessed January 2026).

[23] Oracle. *Oracle Spatial Studio Guide.* https://docs.oracle.com/en/database/oracle/spatial-studio/21.2/spstu/using-spatial-studio.html#GUID-6C58FFBA-7419-471C-BDDD-7554BEC049EA (Accessed January 2026).

[24] National Oceanic and Atmospheric Administration (NOAA). *Tornado Statistics Data.* https://www.ncei.noaa.gov/access/monitoring/tornadoes/ (Accessed January 2026).

[25] National Oceanic and Atmospheric Administration (NOAA). *Various Monitoring Information Data.* https://www.ncei.noaa.gov/access/monitoring/products (Accessed January 2026).

[26] DATA.GOV. *Dataset of U.S. cities (including basic demographic and geographic attributes).* https://catalog.data.gov/dataset/?tags=cities&_tags_limit=0 (Accessed January 2026).

GIS Learning

[27] [REF] PostGIS Project. Introduction to PostGIS. PostGIS Introduction Workshop. PostGIS, https://postgis.net/workshops/postgis-intro/ (Accessed January 2026)

[28] [REF] GISGeography, Learn GIS and Geography, https://gisgeography.com (Accessed January 2026)

[29] [REF] GISGeography, The Ultimate List of GIS Formats and Geospatial File Extensions, https://gisgeography.com/gis-formats/ (Accessed January 2026)

[30] [REF] GISGeography, Vector vs Raster in GIS: What's the Difference? https://gisgeography.com/spatial-data-types-vector-raster/ (Accessed January 2026)

[31] *Principles of GIS and Remote Sensing*. Free Online Course. https://principles-and-applications-of-rs-and-gis.readthedocs.io/en/stable/index.html# (Accessed January 2026)

[32] GISGeography. *Learn GIS and Geography*. https://gisgeography.com/spatial-join/ (Accessed January 2026)

Data Sources

[33] NASA Earth Observatory. *Global Maps.* https://science.nasa.gov/earth/earth-observatory/global-maps/ (Accessed January 2026)

[34] Global Forest Watch. *Forest Monitoring Designed for Action.* (Accessed January 2026) https://www.globalforestwatch.org/map/?menu=eyJkYXRhc2V0Q2F0ZWdvcnkiOiJmb3Jlc3RDaGFuZ2UiLCJtZW51U2VjdGlvbiI6ImRhdGFzZXRzIn0%3D

[35] ESA Climate Office. *Data*. https://climate.esa.int/en/data/ (Accessed January 2026)

[36] NASA GISS (Goddard Institute for Space Studies). *Datasets and Images.* https://data.giss.nasa.gov (Accessed January 2026)

[37] NOAA Climate.gov. *Maps*. https://www.climate.gov/maps-data (Accessed January 2026)

[38] Copernicus Data Space Ecosystem. ESA. *Data Collections*. (Accessed January 2026). https://dataspace.copernicus.eu/data-collections

[39] U.S. Geological Survey (USGS) EarthExplorer. *Datasets.* (Accessed January 2026). https://earthexplorer.usgs.gov

[40] Eurostat. *Data*. https://ec.europa.eu/eurostat/data (Accessed January 2026).

[41] Natural Earth. Free vector and raster map data. https://www.naturalearthdata.com (Accessed January 2026).

[42] OpenStreetMap. Export data. (Accessed January 2026). https://www.openstreetmap.org/export#map=18/41.984784/21.419346

[43] EUMETSAT. User Portal. https://user.eumetsat.int/catalogue (Accessed January 2026).

[44] European Centre for Medium-Range Weather Forecasts (ECMWF). Charts Catalogue. https://charts.ecmwf.int (Accessed January 2026).